




Roads & Railways
1:4 350 000



Collaborative mapping with Humanitarian OpenStreetMap Team



Humanitarian
OpenStreetMap
Team

[All](#)[News](#)[Images](#)[Maps](#)[Videos](#)[More](#)[Settings](#)[Tools](#)

SafeSearch on

About 1 090 000 000 results (0,74 seconds)

OpenStreetMap

<https://www.openstreetmap.org/>

Welcome to **OpenStreetMap!** **OpenStreetMap** is a map of the world, created by people like you and free to use under an open license. Hosting is supported by ...

You've visited this page many times. Last visit: 2018/09/14

Results from openstreetmap.org



Sign Up

Free and editable. Unlike other maps, OpenStreetMap is ...

OpenStreetMap Wiki

Develop - Using OpenStreetMap - Map Features - Beginners' guide

OpenStreetMap map

OpenStreetMap is a map of the world, created by people like ...

Export

This area is too large to be exported as OpenStreetMap ...

About

To learn more about the community, see the ...

GPS Traces

Public GPS traces. Browse recent GPS trace uploads; Upload a ...

OpenStreetMap - Wikipedia

<https://en.wikipedia.org/wiki/OpenStreetMap>

OpenStreetMap (OSM) is a collaborative project to create a free editable map of the world. Rather than the map itself, the data generated by the project is ...

Available in: UI: 93 languages; Map data: native ... **Created by:** [Steve Coast](#) (User page in OSM)

OpenStreetMap

openstreetmap.org

OpenStreetMap is a collaborative project to create a free editable map of the world. Rather than the map itself, the data generated by the project is considered its primary output. [Wikipedia](#)

Created by: [Steve Coast](#) (User page in OSM)

Users: 4,821,852

Date launched: 9 August 2004

Registration: Required for contributors, not required for viewing

Type of site: [Collaborative mapping](#)

Content license: [Open Database License](#)

People also search for

[View 10+ more](#)

Report run at Sep, 14th 2018 1:03 am CET

Statistics of the free wiki world map (OpenStreetMap.org)
created in Central European Time (CET)

Number of registered OSM members* 4875093

Max. OSM user ID of a member with at least one contribution 8821441

Yesterday's number of active members 4781

Number of active members last 7 days 15982

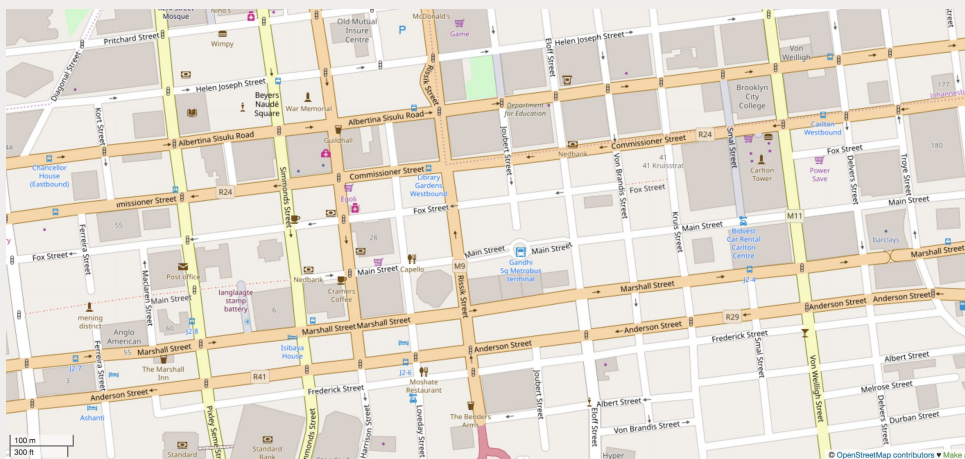
Number of active members last 30 days 47312

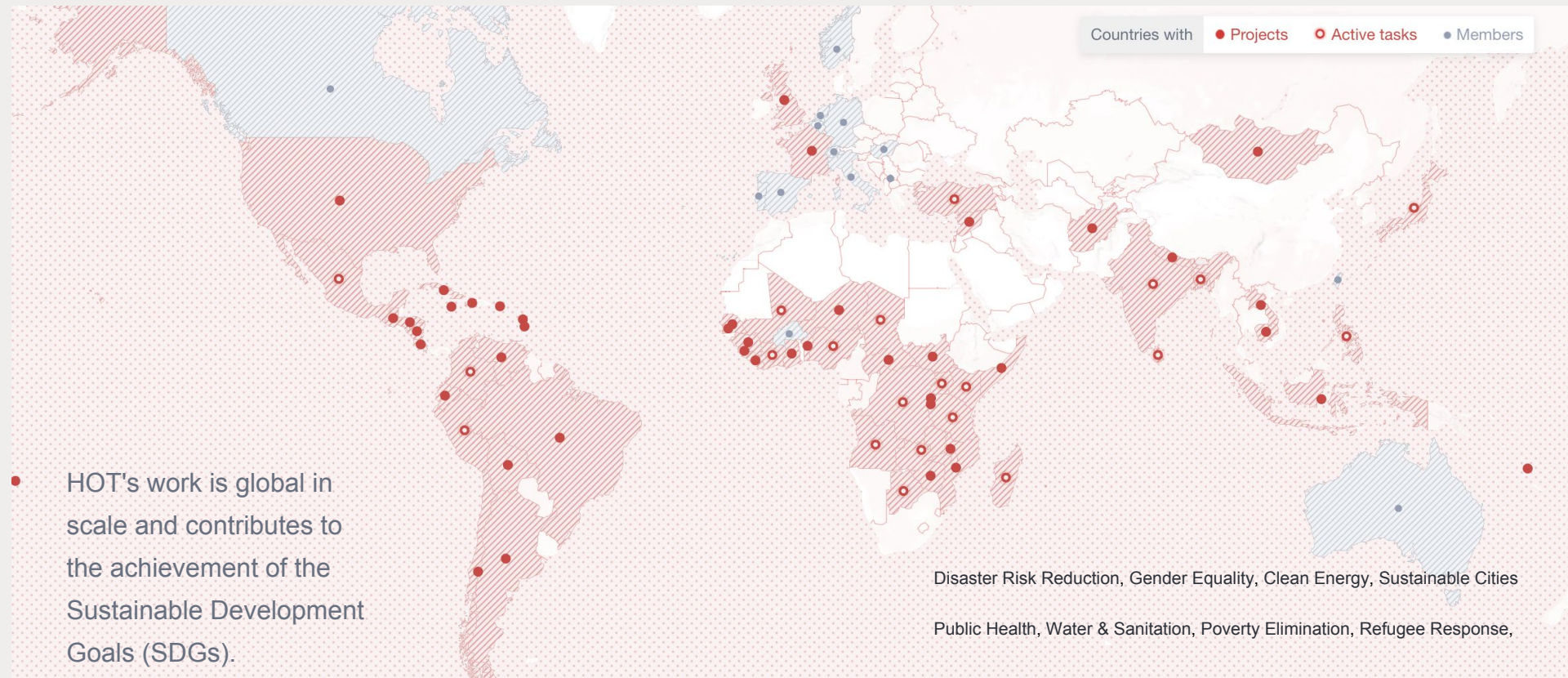
Yesterday's members with ≥ 15 Node edits 2827

Yesterday's members with ≥ 5 Way edits 2985

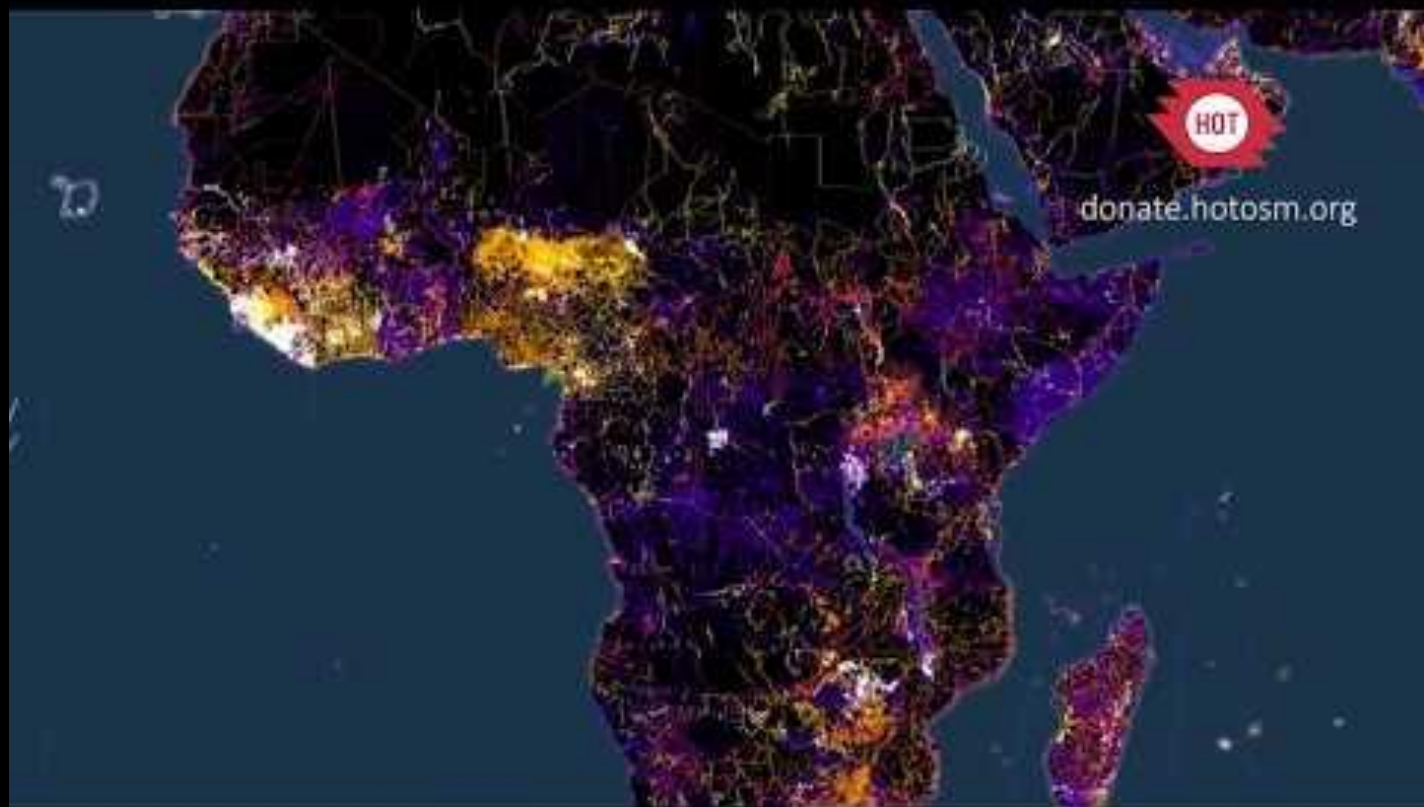
Yesterday's members with >1 Changesets 3059

Number of members who are the last modifier of at least one OSM object (Node, Way or Relation) 882497





HOTA's work is global in scale and contributes to the achievement of the Sustainable Development Goals (SDGs).











"Mapping for HOT during my internship, I learned so much, more than I could ever expect. I will always map, I felt a glow of optimism when I saw the final task for our project go up.

In a world where many things cause sorrow, this brings relief and sympathy to forgotten parts of the world. I will always support our mission to map the world, for a better tomorrow."

MEDIA

Tell stories with rich data visualizations and custom maps

Contact sales



Putting the World's Vulnerable People on the Map

Each year, disasters around the world kill nearly 100,000 and affect or displace 200 million people. Many of the places where these disasters occur are literally 'missing' from any map and first responders lack the information to make valuable decisions regarding relief efforts. Missing Maps is an open, collaborative project in which you can help to map areas where humanitarian organisations are trying to meet the needs of vulnerable people.

[GET INVOLVED](#)

